
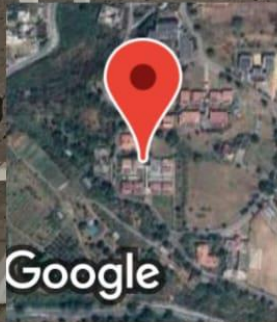


**Smart class room 1st Deptt of Forestry
Chauras**



 GPS Map Camera



Harkandi, Uttarakhand, India


6RF2+GG2, Madhi Chauras, Harkandi, Uttarakhand 249161,
India


Lat 30.223804°

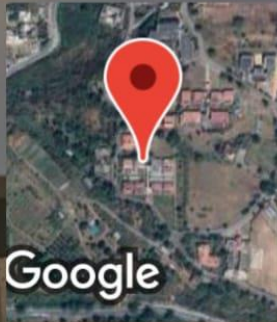
Long 78.801273°

11/04/23 03:59 PM GMT +05:30

**Smart class room 2nd Deptt Of Forestry
Chauras**



 **GPS Map Camera**



Google

Harkandi, Uttarakhand, India

6RF2+GG2, Madhi Chauras, Harkandi, Uttarakhand 249161,
India

Lat 30.223804°

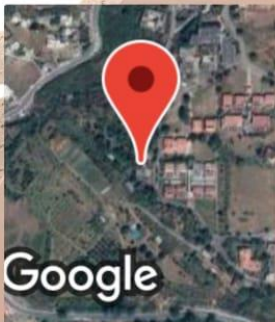
Long 78.801264°

11/04/23 04:00 PM GMT +05:30

**Seminar hall 1st Deptt of Forestry
Chauras**



 **GPS Map Camera**



Harkandi, Uttarakhand, India

6RF2+9F8, Madhi Chauras, Harkandi, Uttarakhand 249161,
India


Lat 30.22382°

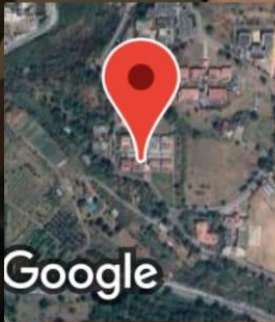
Long 78.800622°

11/04/23 03:54 PM GMT +05:30

*Seminar hall 2nd Deptt of Forestry
Chauras*



 GPS Map Camera



Harkandi, Uttarakhand, India

6RF2+9F8, Madhi Chauras, Harkandi, Uttarakhand 249161,
India

Lat 30.223506°


Long 78.801258°

11/04/23 04:12 PM GMT +05:30

Google

*Smart class room Deptt. of
Horticulture Chauras*



 GPS Map Camera



Harkandi, Uttarakhand, India


6RF2+9HG, Madhi Chauras, Harkandi, Uttarakhand 249161,
India


Lat 30.223502°

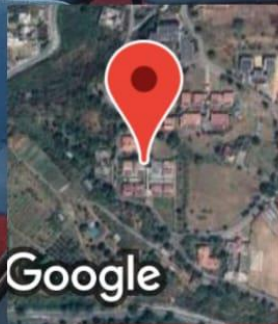
Long 78.801439°

10/04/23 03:26 PM GMT +05:30

**Seminar hall Deptt. of Horticulture
Chauras**



 **GPS Map Camera**



Harkandi, Uttarakhand, India

6RF2+GG2, Madhi Chauras, Harkandi, Uttarakhand 249161,
India

Lat 30.223803°

Long 78.801272°

10/04/23 03:23 PM GMT +05:30

**Smart class room 1st Deptt of Rural
tech. Chauras**



 **GPS Map Camera**



Srinagar, Uttarakhand, India

6RF2+V8H, Madhi Chauras, Srinagar, Uttarakhand 249161,
India

Lat 30.224808°

Long 78.800926°

10/04/23 04:05 PM GMT +05:30

smart class room 2 Rursl tech



 GPS Map Camera



Srinagar, Uttarakhand, India

6RF2+V8H, Madhi Chauras, Srinagar, Uttarakhand 249161,
India

Lat 30.224939°

Long 78.800962°

10/04/23 04:08 PM GMT +05:30

**Seminar hall Deptt of Rural Tech.
Chauras**



 **GPS Map Camera**



Srinagar, Uttarakhand, India

6RG2+2GQ, Madhi Chauras, Srinagar, Uttarakhand 249161,
India

Lat 30.224942°


Long 78.800965°

12/04/23 12:11 PM GMT +05:30

**Smart class room Deptt of seed science
Chauras**



 **GPS Map Camera**



Srinagar, Uttarakhand, India

6RG2+2GQ, Madhi Chauras, Srinagar, Uttarakhand 249161,
India


Lat 30.225164°

Long 78.801352°

10/04/23 04:23 PM GMT +05:30

**Seminar hall Deptt. of Seed Science &
tech. Chauras**



 GPS Map Camera



Srinagar, Uttarakhand, India

6RG2+2GQ, Madhi Chauras, Srinagar, Uttarakhand 249161,
India

Lat 30.225125°

Long 78.801358°

10/04/23 04:33 PM GMT +05:30

**Smart class room Deptt of Chemistry
Chauras**



 **GPS Map Camera**



Naur, Uttarakhand, India

6RG3+QH7, Madhi Chauras, Naur, Uttarakhand 249161,
India

Lat 30.226986°

Long 78.803934°

10/04/23 05:16 PM GMT +05:30

**Smart seminar hall Deptt of Chemistry
Chauras**



 **GPS Map Camera**



Naur, Uttarakhand, India

6RG3+QH7, Madhi Chauras, Naur, Uttarakhand 249161,

India

Lat 30.226754°

Long 78.80353°

10/04/23 05:22 PM GMT +05:30

Sminar hall 1st Deptt Physics Chauras.



 **GPS Map Camera**



Srinagar, Uttarakhand, India

6RG3+QRG, Madhi Chauras, Srinagar, Uttarakhand 249161,
India

Lat 30.226711°

Long 78.804286°

11/04/23 01:05 PM GMT +05:30

**Smart seminar hall 2 Deptt of Physics
Chauras**



 **GPS Map Camera**



Naur, Uttarakhand, India

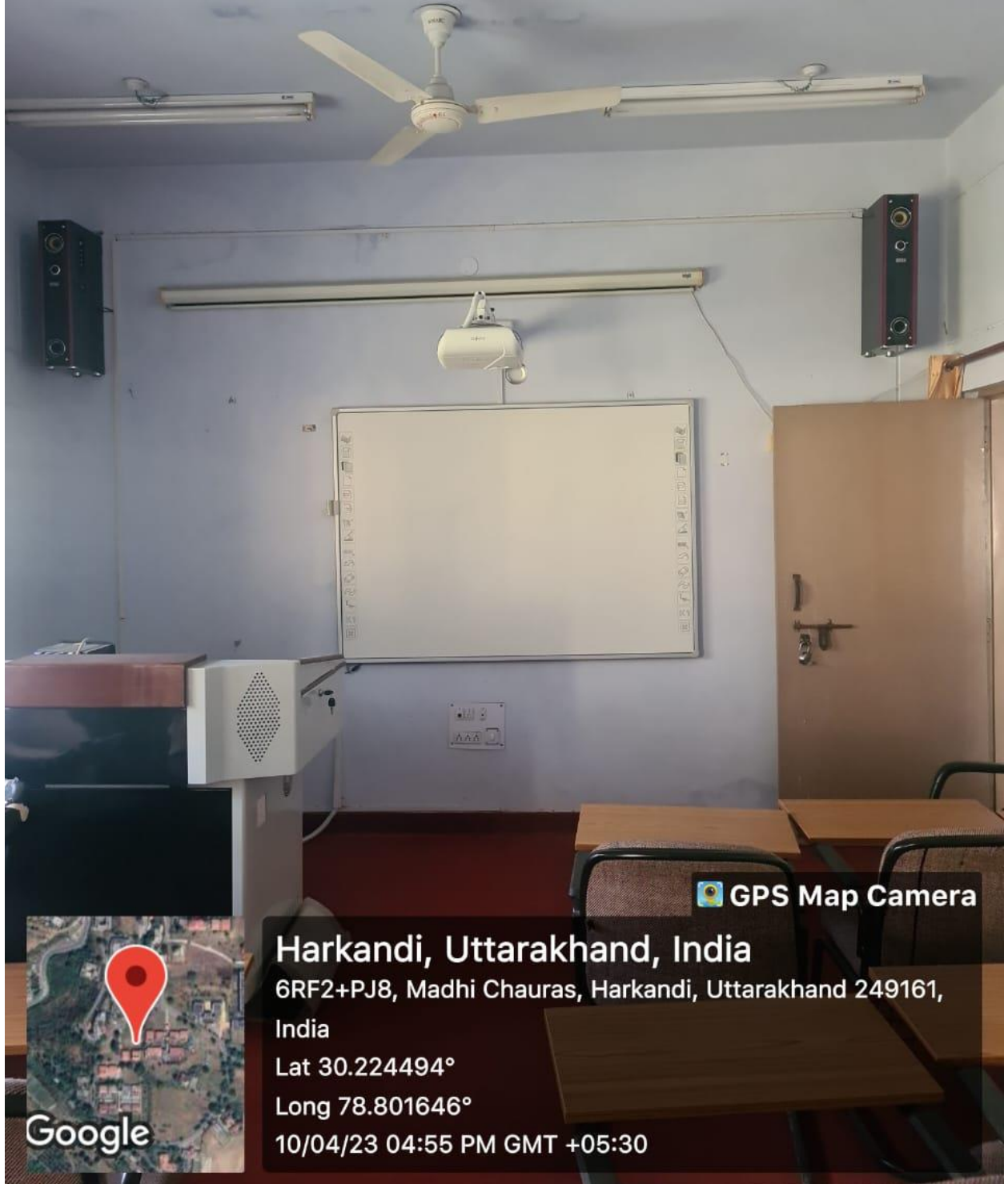
6RG3+VF7, Madhi Chauras, Naur, Uttarakhand 249161, India


Lat 30.227243°

Long 78.803885°

11/04/23 01:10 PM GMT +05:30

**smart class room Deptt of Mathematics
Chauras**



 **GPS Map Camera**



Harkandi, Uttarakhand, India

6RF2+PJ8, Madhi Chauras, Harkandi, Uttarakhand 249161,
India


Lat 30.224494°

Long 78.801646°

10/04/23 04:55 PM GMT +05:30

**Smart Class room Deptt of
Pharmaceutical Science Chauras**



 **GPS Map Camera**



Naur, Uttarakhand, India

6RF2+RWV, Madhi Chauras, Naur, Uttarakhand 249161,
India


Lat 30.224652°

Long 78.802035°

11/04/23 03:43 PM GMT +05:30

*Seminar hall Deptt Pharmaceutical
Science Chauras*



 GPS Map Camera



Google

Naur, Uttarakhand, India

6RF2+RWV, Madhi Chauras, Naur, Uttarakhand 249161,
India


Lat 30.224658°

Long 78.801987°

11/04/23 03:40 PM GMT +05:30

**Smart class room 1st Deptt. of Statics
Chauras**



 **GPS Map Camera**



Srinagar, Uttarakhand, India

6RG2+2GQ, Madhi Chauras, Srinagar, Uttarakhand 249161,
India


Lat 30.224996°

Long 78.801288°

11/04/23 01:52 PM GMT +05:30

**Smart class room 2nd Deptt of Statics
Chauras**



 **GPS Map Camera**



Srinagar, Uttarakhand, India


6RG2+2GQ, Madhi Chauras, Srinagar, Uttarakhand 249161,
India


Lat 30.224988°

Long 78.801327°

11/04/23 01:54 PM GMT +05:30

**Smart class room 1st Deptt of Zoology
Chauras**



 **GPS Map Camera**



Naur, Uttarakhand, India

6RG3+M44, Madhi Chauras, Naur, Uttarakhand 249161,
India

Lat 30.226906°

Long 78.802967°

11/04/23 01:32 PM GMT +05:30

Google

**Smart class room 2nd Deptt of Zoology
Chauras**



Naur, Uttarakhand, India

6RG3+M44, Madhi Chauras, Naur, Uttarakhand 249161,
India


Lat 30.226907°

Long 78.802967°

11/04/23 01:34 PM GMT +05:30

**Smart seminar hall Deptt of Zoology
Chauras**



 **GPS Map Camera**



Naur, Uttarakhand, India

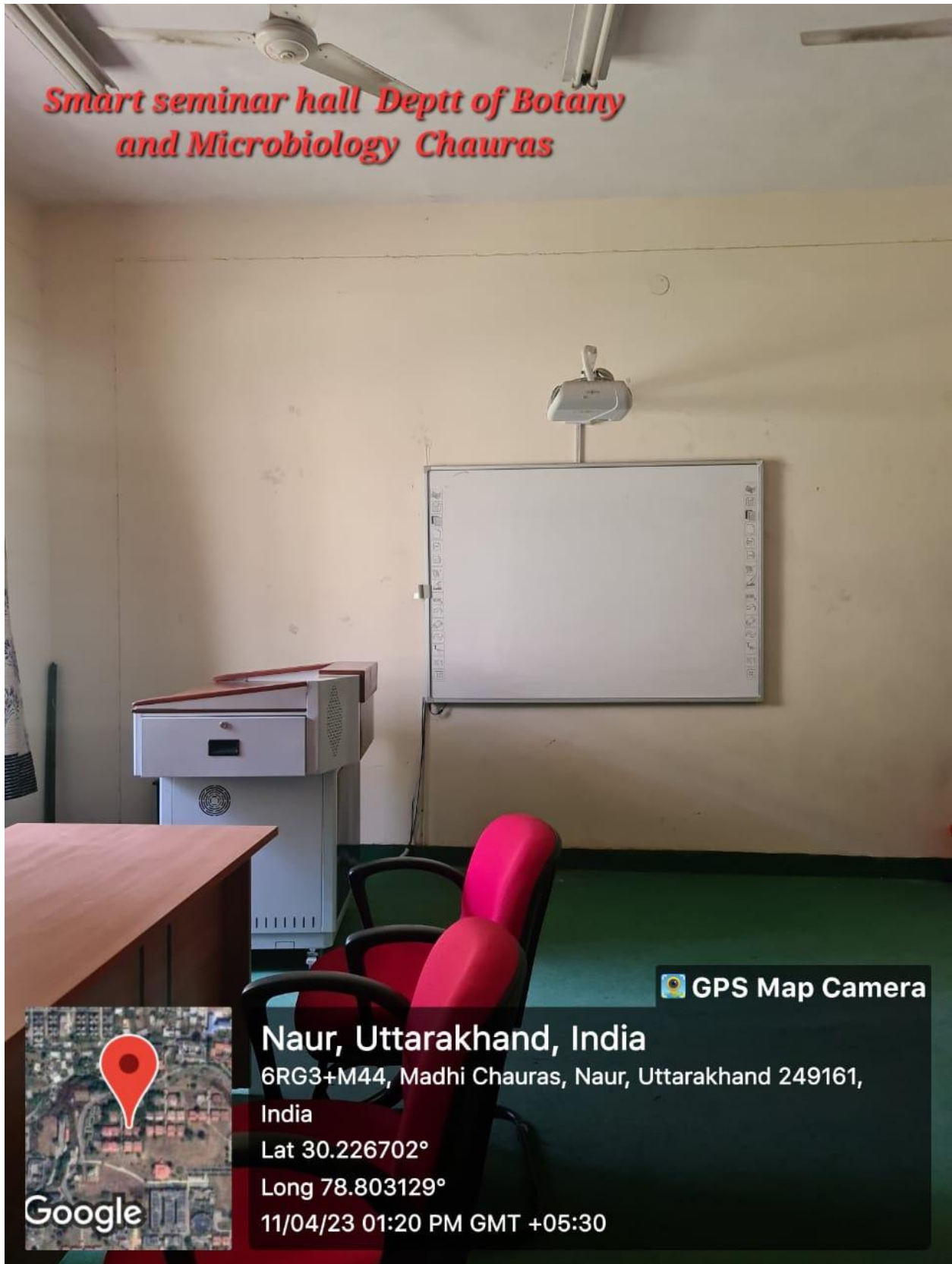
6RG3+M44, Madhi Chauras, Naur, Uttarakhand 249161,
India


Lat 30.226927°

Long 78.802987°

11/04/23 01:45 PM GMT +05:30

*Smart seminar hall Deptt of Botany
and Microbiology Chauras*



 **GPS Map Camera**



Naur, Uttarakhand, India


6RG3+M44, Madhi Chauras, Naur, Uttarakhand 249161,
India


Lat 30.226702°

Long 78.803129°

11/04/23 01:20 PM GMT +05:30

**Smart class 1st Deptt of Business
management Chauras**



 **GPS Map Camera**



Harkandi, Uttarakhand, India

6RF2+PJ8, Madhi Chauras, Harkandi, Uttarakhand 249161,
India


Lat 30.224381°

Long 78.801584°

10/04/23 04:39 PM GMT +05:30

*Smart class room 2nd Deptt of Business
management Chauras*



 GPS Map Camera

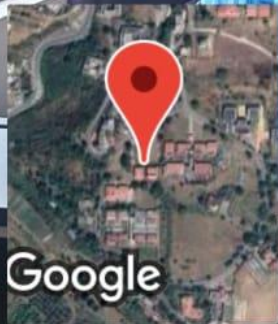
Harkandi, Uttarakhand, India

6RF2+PJ8, Madhi Chauras, Harkandi, Uttarakhand 249161,
India

Lat 30.224436°

Long 78.801525°


11/04/23 02:06 PM GMT +05:30



Google

**Seminar hall Deptt of Business
management Chauras**



 **GPS Map Camera**



Srinagar, Uttarakhand, India

6RG2+2GQ, Madhi Chauras, Srinagar, Uttarakhand 249161,
India


Lat 30.224787°

Long 78.801511°

11/04/23 02:08 PM GMT +05:30

**Smart class room 1st Tourism Deptt
Chauras**



 **GPS Map Camera**



Harkandi, Uttarakhand, India

6RF3+43P, Madhi Chauras, Harkandi, Uttarakhand 249161,
India

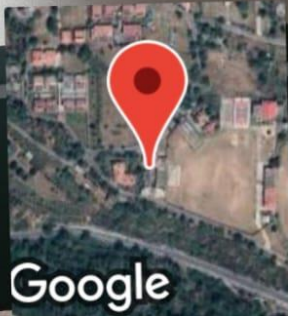
Lat 30.222729°

Long 78.802609°

11/04/23 03:00 PM GMT +05:30

Smart class room 2nd BHM &CT

 GPS Map Camera



Harkandi, Uttarakhand, India

6RF3+347, Madhi Chauras, Harkandi, Uttarakhand 249161,
India


Lat 30.222665°

Long 78.80259°

11/04/23 03:06 PM GMT +05:30

*Seminar hall Deptt of Center for
mountain Tourism & Hospitality*



 GPS Map Camera



Harkandi, Uttarakhand, India

6RF3+43P, Madhi Chauras, Harkandi, Uttarakhand 249161,
India

Lat 30.222938°

Long 78.802525°

11/04/23 02:48 PM GMT +05:30

*Smart class room Deptt Commerce
Chauras*



📍 GPS Map Camera



Google

Naur, Uttarakhand, India

6RF3+X5Q, Madhi Chauras, Naur, Uttarakhand 249161, India

Lat 30.225004°

Long 78.802904°

11/04/23 02:23 PM GMT +05:30

**Seminar hall Deptt of Commerce
Chauras**



 **GPS Map Camera**



Naur, Uttarakhand, India

6RF3+X5Q, Madhi Chauras, Naur, Uttarakhand 249161, India

Lat 30.225039°

Long 78.802803°

11/04/23 02:28 PM GMT +05:30

Smart class room 1st Yoga Chauras



 **GPS Map Camera**



Srinagar, Uttarakhand, India

6RF2+V8H, Madhi Chauras, Srinagar, Uttarakhand 249161,
India

Lat 30.224852°

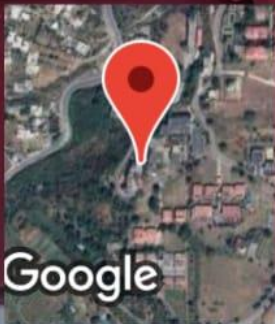
Long 78.800934°

10/04/23 03:51 PM GMT +05:30

Smart class room 2nd Yoga Chauras



 **GPS Map Camera**



Srinagar, Uttarakhand, India

6RG2+2GQ, Madhi Chauras, Srinagar, Uttarakhand 249161,
India


Lat 30.224966°

Long 78.801058°

10/04/23 03:55 PM GMT +05:30

**Smart class room 3rd Deptt of Yoga
Chauras**



 **GPS Map Camera**



Srinagar, Uttarakhand, India

6RF2+V8H, Madhi Chauras, Srinagar, Uttarakhand 249161,
India

Lat 30.224808°

Long 78.800927°

10/04/23 04:01 PM GMT +05:30

Conference hall Deptt. Yoga



GPS Map Camera



Srinagar, Uttarakhand, India

6RF2+V8H, Madhi Chauras, Srinagar, Uttarakhand 249161,
India

Lat 30.224708°

Long 78.800918°

10/04/23 03:57 PM GMT +05:30

**Smart seminar hall Deptt. Geology
Chauras**



 **GPS Map Camera**



Srinagar, Uttarakhand, India

6RG3+QRG, Madhi Chauras, Srinagar, Uttarakhand 249161,
India

Lat 30.227249°


Long 78.804639°

11/04/23 12:34 PM GMT +05:30

**Smart seminar hall Deptt of
Geography Chauras**



 **GPS Map Camera**




Naur, Uttarakhand, India

6RG3+QW5, Madhi Chauras, Naur, Uttarakhand 249161,
India

Lat 30.227211°

Long 78.804758°

11/04/23 12:21 PM GMT +05:30



GPS Map Camera



Srinagar, UT, India
Hemwati Nandan Bahuguna Garhwal Univeristy,
Srinagar, 246174, UT, India
Lat 30.225820, Long 78.804610
04/10/2023 02:33 PM GMT+05:30
Note : Captured by GPS Map Camera



 GPS Map Camera



Srinagar, UT, India
Hemwati Nandan Bahuguna Garhwal Univeristy,
Srinagar, 246174, UT, India
Lat 30.225396, Long 78.803872
04/10/2023 02:53 PM GMT+05:30
Note : Captured by GPS Map Camera



GPS Map Camera

Srinagar, UT, India

Hemwati Nandan Bahuguna Garhwal Univeristy,

Srinagar, 246174, UT, India

Lat 30.225446, Long 78.803923

04/10/2023 02:50 PM GMT+05:30

Note : Captured by GPS Map Camera



Srinagar, UT, India
Hemwati Nandan Bahuguna Garhwal Univeristy,
Srinagar, 246174, UT, India
Lat 30.225538, Long 78.804758
04/10/2023 02:41 PM GMT+05:30
Note : Captured by GPS Map Camera

GPS Map Camera

**Seminal Hall Deptt of Electronics
Chauras**



 **GPS Map Camera**



Naur, Uttarakhand, India

6RG3+7P2, Madhi Chauras, Naur, Uttarakhand 249161, India

Lat 30.225279°

Long 78.80386°

12/04/23 12:43 PM GMT +05:30

**Seminar hall Deppt of Instrumentation
Engineering Chauras**



 **GPS Map Camera**



Naur, Uttarakhand, India

6RG3+7P2, Madhi Chauras, Naur, Uttarakhand 249161, India


Lat 30.225427°

Long 78.803883°

12/04/23 01:33 PM GMT +05:30

**Smart class ROOM 1 Mechanical engg.
Chauras**



 **GPS Map Camera**



Naur, Uttarakhand, India

6RG3+CG7, Madhi Chauras, Naur, Uttarakhand 249161, India

Lat 30.225647°

Long 78.803675°

12/04/23 12:26 PM GMT +05:30

**Smart class room 2 Mechanical eng.
Chauras**



 **GPS Map Camera**



Naur, Uttarakhand, India

6RG3+CG7, Madhi Chauras, Naur, Uttarakhand 249161, India

Lat 30.225648°

Long 78.803669°

12/04/23 12:26 PM GMT +05:30

**Smart class room 3 Mechanical eng.
Chauras**



 **GPS Map Camera**



Srinagar, Uttarakhand, India

6RF3+W54, Madhi Chauras, Srinagar, Uttarakhand 249161,
India

Lat 30.224628°

Long 78.803086°

12/04/23 12:27 PM GMT +05:30

**Smart class room 4 Mechanical eng
Chauras**



 **GPS Map Camera**



Naur, Uttarakhand, India

6RG3+7P2, Madhi Chauras, Naur, Uttarakhand 249161, India


Lat 30.225566°

Long 78.803689°

12/04/23 12:29 PM GMT +05:30

**Smart class room 5 Mechanical Eng.
Chauras**



 **GPS Map Camera**

Naur, Uttarakhand, India

6RG3+7P2, Madhi Chauras, Naur, Uttarakhand 249161, India

Lat 30.225591°

Long 78.803728°

12/04/23 12:30 PM GMT +05:30

ME/2411/CAS/1

**Seminar hall Deptt of Mechanical
Engineering Chauras**



 **GPS Map Camera**



Naur, Uttarakhand, India

6RG3+7P2, Madhi Chauras, Naur, Uttarakhand 249161, India


Lat 30.22559°

Long 78.803706°

12/04/23 12:23 PM GMT +05:30

**Smart class room Information Tech.
Chauras**



 **GPS Map Camera**



Naur, Uttarakhand, India

6RG3+7P2, Madhi Chauras, Naur, Uttarakhand 249161, India


Lat 30.225502°

Long 78.803905°

12/04/23 01:00 PM GMT +05:30

**Seminar hall Information Tech.
Chauras**



 **GPS Map Camera**



Naur, Uttarakhand, India

6RG3+7P2, Madhi Chauras, Naur, Uttarakhand 249161, India


Lat 30.225472°

Long 78.803906°

12/04/23 01:29 PM GMT +05:30

*Seminar hall Deptt of Anthropology
Chauras*



 GPS Map Camera



Naur, Uttarakhand, India

6RF3+VGW, Madhi Chauras, Naur, Uttarakhand 249161,
India


Lat 30.224924°

Long 78.804263°

12/04/23 11:43 AM GMT +05:30

Seminar hall Deptt of History Chauras



 **GPS Map Camera**



Naur, Uttarakhand, India

6RG3+7P2, Madhi Chauras, Naur, Uttarakhand 249161, India

Lat 30.225326°

Long 78.804106°

11/04/23 02:37 PM GMT +05:30

Google

**Smart class room Journalism & Mass
com. Chauras**



 **GPS Map Camera**



Naur, Uttarakhand, India

6RF3+VGW, Madhi Chauras, Naur, Uttarakhand 249161,
India

Lat 30.224857°

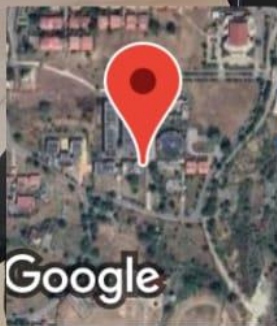
Long 78.803935°

11/04/23 12:02 PM GMT +05:30

Smart Seminar hall Journalism & mass com. Chauras



GPS Map Camera



Naur, Uttarakhand, India

6RF3+VGW, Madhi Chauras, Naur, Uttarakhand 249161,
India


Lat 30.224831°

Long 78.804112°

11/04/23 12:08 PM GMT +05:30

Google

*Smart seminar hall Deptt. of Folk
performing Art. Chauras*



 **GPS Map Camera**



Naur, Uttarakhand, India

6RG3+QW5, Madhi Chauras, Naur, Uttarakhand 249161, India


Lat 30.227255°

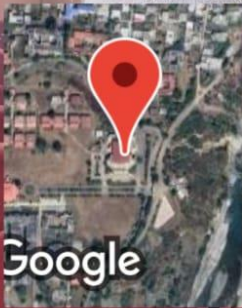
Long 78.80472°

11/04/23 12:41 PM GMT +05:30

Auditorium Chauras Campus



 GPS Map Camera



Srinagar, Uttarakhand, India

6RG4+G67, Madhi Chauras, Srinagar, Uttarakhand 249161,
India

Lat 30.226459°

Long 78.805575°

11/04/23 03:21 PM GMT +05:30

DACE Chauras



 **GPS Map Camera**



Srinagar, Uttarakhand, India

6RF3+F3X, Madhi Chauras, Srinagar, Uttarakhand 249161,
India

Lat 30.224186°

Long 78.802844°

11/04/23 02:44 PM GMT +05:30

*Seminar hall Deptt of Bio-chemistry
Chauras*



GPS Map Camera



Srinagar, Uttarakhand, India
6RF2+V8H, Madhi Chauras, Srinagar, Uttarakhand 249161,
India
Lat 30.224704°
Long 78.800803°
12/04/23 12:00 PM GMT +05:30

Google