




Physics smart
class room 1


GPS Map Camera




Pauri, Uttarakhand, India
4QQH+22Q, Pauri, Uttarakhand 246001, India
Lat 30.138319°
Long 78.778381°
05/04/23 12:22 PM GMT +05:30



maths smart
class room 1

 GPS Map Camera



Pauri, Uttarakhand, India
4QQH+22Q, Pauri, Uttarakhand 246001, India
Lat 30.138342°
Long 78.778626°
05/04/23 12:15 PM GMT +05:30




zoology smart
class room 1


GPS Map Camera



Pauri, Uttarakhand, India
4QQH+22Q, Pauri, Uttarakhand 246001, India
Lat 30.138402°
Long 78.778235°
05/04/23 12:28 PM GMT +05:30

zoology smart
class room 2


 GPS Map Camera




Pauri, Uttarakhand, India
4QQH+22Q, Pauri, Uttarakhand 246001, India
Lat 30.138347°
Long 78.778193°
05/04/23 12:41 PM GMT +05:30



Geography
smart class
room

 GPS Map Camera




Google

Dhandri Dobhal, Uttarakhand, India
4QQH+XHF, Dhandri Dobhal, Uttarakhand 246001, India
Lat 30.140005°
Long 78.779016°
05/04/23 01:20 PM GMT +05:30



conference hall
guest house
Paun

 GPS Map Camera



Dhandri Dobhal, Uttarakhand, India
4QRH+WW4, Dhandri Dobhal, Uttarakhand 246001, India
Lat 30.141458°
Long 78.78018°
05/04/23 02:45 PM GMT +05:30



campus
seminar Hall

 GPS Map Camera



Pauri, Uttarakhand, India

4QRJ+5G3, Delhi-Pauri Hwy, Pauri, Uttarakhand 246001,
India

Lat 30.140318°

Long 78.780377°

05/04/23 02:32 PM GMT +05:30

