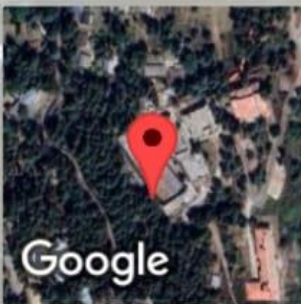
 GPS Map Camera




Natural Water Conservation, BGR Campus, Pauri, Uttarakhand, India
4QPH+W4F, Pauri, Godi, Uttarakhand 246001, India

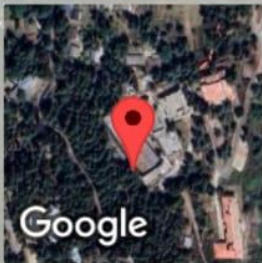
Lat 30.138289°

Long 78.778337°


24/08/23 12:00 PM GMT +05:30



 GPS Map Camera



Natural Water Conservation, BGR Campus, Pauri, Uttarakhand, India
4QPH+W4F, Pauri, Godi, Uttarakhand 246001, India
Lat 30.138289°
Long 78.778337°
24/08/23 12:00 PM GMT +05:30




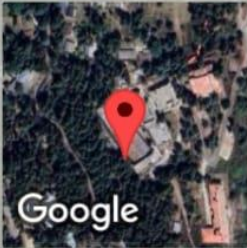
 GPS Map Camera



Natural Water Conservation, BGR Campus, Pauri, Uttarakhand, India
4QPH+W4F, Pauri, Godi, Uttarakhand 246001, India
Lat 30.138289°
Long 78.778337°
24/08/23 12:00 PM GMT +05:30



 GPS Map Camera



Natural Water Conservation, BGR Campus, Pauri, Uttarakhand, India
4QPH+W4F, Pauri, Godi, Uttarakhand 246001, India
Lat 30.138289°
Long 78.778337°
24/08/23 12:01 PM GMT +05:30